

The information contained within this document is accurate at the date specified and is subject to change. Please view the listing online for the most up-to-date information.

RL 40 SOUTH OF HWY 684 HIGHWAY FOR SALE

Commercial Real Estate > Commercial Property for Sale





Location
Peace River, Alberta



Listing ID:
28729


MLS ID:
A2170797

\$415,000



 **BRENT NIXON**
 (780) 624-1427

 Royal LePage Valley Realty
 780-624-1427

 RL 40 South Of HWY 684 Highway , Peace River , Alberta T8S 1X4

Transaction Type

For Sale

Days On Market

229

Zoning

R 1A

Subdivision

Rosedale

Structure Type

None

Property Type

Commercial

Property Sub Type

Mixed Use

Legal Plan

River Lot 40

Building Area (Sq. Ft.)

0.00

Building Area (Sq. M.)

0.00

Inclusions

none

Restrictions

None Known

Reports

None

Just reduced by 50% This piece of land at the southend of the Rosedale subdivision is read for Development. There is already a marked street The Time is Now 33 +/- acres located along the Shaftsbury Trail. Build your dream home along the Mighty Peace River or be the developer of a new subdivision within the Town of Peace River. This choice is yours and the time is NOW THE PRICE HAS NEVER BEEN LOWER Call Today!

Disclaimer - It is your responsibility to perform the appropriate due diligence to verify information provided by users or third parties on this website or in subsequent interactions. For more information see our website's [Terms of Use](#).

Data is supplied by Pillar 9™ MLS® System. Pillar 9™ is the owner of the copyright in its MLS® System. Data is deemed reliable but is not guaranteed accurate by Pillar 9™. The trademarks MLS®, Multiple Listing Service® and the associated logos are owned by The Canadian Real Estate Association (CREA) and identify the quality of services provided by real estate professionals who are members of CREA. Used under license.